




# REGIONAL ACTIVE TRANSPORTATION PLAN





Pima Association of Governments (PAG), the greater Tucson region's metropolitan planning organization, is developing a Regional Active Transportation Plan (RATP) to help inform PAG's long-term planning. The active transportation plan will define a long-term vision, establish priorities and evaluation tools for bicycle and pedestrian improvements, and implement the improvements across the region.


**The RATP covers Pima County including all cities, towns and tribal areas, and the RATP will develop context-appropriate recommendations for all areas of the county, from rural areas to central Tucson.**


## The RATP will aid regional and local active transportation planning by:

 Establishing a regional active transportation vision statement, supporting goals, and measurable objectives to reflect how the region wants to evolve its active transportation networks and the tools to measure progress toward its goals.

 Prioritizing future investments through an analysis of regionally significant corridors that will identify where investing in bicycle and pedestrian facility improvements will provide maximum benefit to the region's residents and the environment.

 Establishing preferred active transportation treatments and an active transportation toolbox of locally preferred bicycle and pedestrian projects to create consistent networks across jurisdictional boundaries.

 Building momentum for investing in active transportation through engagement with the public, targeted stakeholders, and elected officials throughout, to ensure that publicly supported investments are recommended.

 These visions and outcomes will help build excitement for improving active transportation across Pima County!

## Get involved!

Public involvement is vital to this project and we want to hear about your experiences using the existing transportation system and get your ideas for potential future improvements.

**Join us at these In-Person Events to share your feedback and provide input:**

- ★ **Reid Park, Summer Road Race**  
July 25 • 5:30 p.m.  
Country Club and 22nd St., SW Corner, Tucson, AZ
- ★ **Meet Me at Maynards**  
August 12 • 4:00 p.m.  
311 E. Congress Rd., Tucson, AZ
- ★ **Breeze in the Trees 5k**  
August 17 • 7:00 a.m.  
1625 E. Sahuarita Rd., Sahuarita, AZ
- ★ **FUGA, Bicicleteada del Sur**  
August 30 • 6:00 p.m.  
101 W. Irvington Rd., Tucson, AZ

**Scan the QR Code to learn more and provide your comments!**

**PROJECT WEBSITE:** <https://pagregion.com/active/>

**INTERACTIVE FEEDBACK MAP:** <https://app.publiccoordinate.com/#/projects/pagratp/map>

